


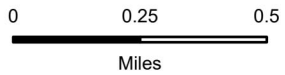


Public Information

Simmons
AZA3S240643
May 31, 2024

351 acres at 05/30/2024 @ 1900
51% Contained

-  Contained
-  Uncontained
-  Wildfire Daily Fire Perimeter



1:24,000 | amsd | 5/30/2024 2220
Acres from IR and GPS
North American 1983 Datum. LatLong Grid

